










© Crown copyright and database rights 2024 Ordnance Survey 100050022. Use of this data is subject to terms and conditions.  
 Scale: 1:20000  
 Printed at A3  
 Date Printed: 20/05/2024

FANANS		Location and Access	
  <b>Tilhill Forestry</b> <small>BSWGROUP member of binderholz</small>  <small>Powered By</small> 	<p>All timber will be taken on public road network at marked junction.</p>	<p>The road here is the B845, an agreed route for timber haulage through the Argyll Timber Transport Group (ATTG).</p>	<p><b>Road Work Lines</b></p> <ul style="list-style-type: none"> <li> New Road</li> <li> Forest Boundary</li> <li> Road</li> <li><b>Timber Transport Routes - Argyll</b></li> <li> Agreed Route</li> <li> Consultation Route</li> <li> Severely Restricted Route</li> </ul>
	<p>Indicative new roads required to restructure over the 20 year plan period are shown.</p>	<p>New roads are subject to further survey prior to EIA submission and planning permissions.</p>	